

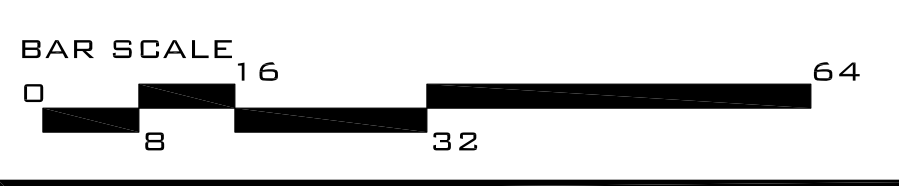
TREE COVERED SLAVE CEMETERY AREA

WALKING PATH TO BANK BASE BURIAL

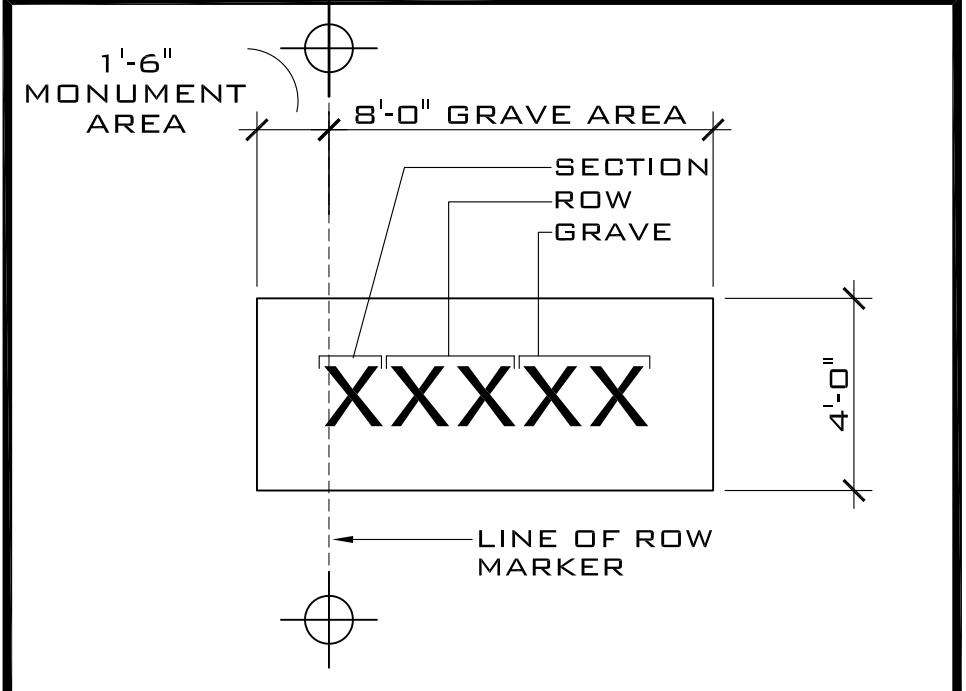
AREA RESERVED FOR PAVILION

EXISTING GRAVEL PARKING AND DRIVE

SAM BASS RD.




SAMPLE BURIAL PLOT



**MAP LEGEND**

- AVAILABLE GRAVE SITE 4X9.5
- EXISTING MARKED GRAVE SITE
- EXISTING TREE



# Round Rock Cemetery

## Williamson County, Texas

Map created in April 2013



MAP PROVIDED BY:  
 TEXAS CEMETERY RESTORATION LLC  
 10122 CHERRY TREE  
 DALLAS TX 75243

CONTACT:  
 JAMES RUSTY BRENNER  
 PHONE:  
 214.686.0014  
 EMAIL:  
 RUSTY@TEXASCEMETERYRESTORATION.COM

WEBSITE:  
 WWW.TEXASCEMETERYRESTORATION.COM